

# GUINEA BISSAU - 28 October 2008

## Who does What Where - Cholera



### ACRONYMS

WHO : World Health Organisation  
MSF/S : Médecins Sans Frontières Spain  
MSF/CH : Médecins Sans Frontières Switzerland  
UNICEF : United Nations Children's Fund  
RCGB : Red Cross Guinea Bissau  
MDM/P : Medicos do Mundo Portugal  
ICRC : International Committee of the Red Cross  
CDC : Centers for Disease Control and Prevention  
DIVUTEC : Association Guinéenne d'Etudes et de  
Divulgation de Technologies Appropriées  
ADS : Associação para a Desenvolvimento Sustentavel  
AMIN : Associação dos Amigos da Natureza  
RA : Rede Ajuda  
PARAKATEN: Non Stop





SENEGAL



### Legend

-  District
-  Border

### Number of Cases Week 40

-  0 - 300
-  301 - 1000
-  1001 - 2000
-  2001 - 8480

### Who is doing What

-  Sensitization
-  Sanitation
-  Treatment

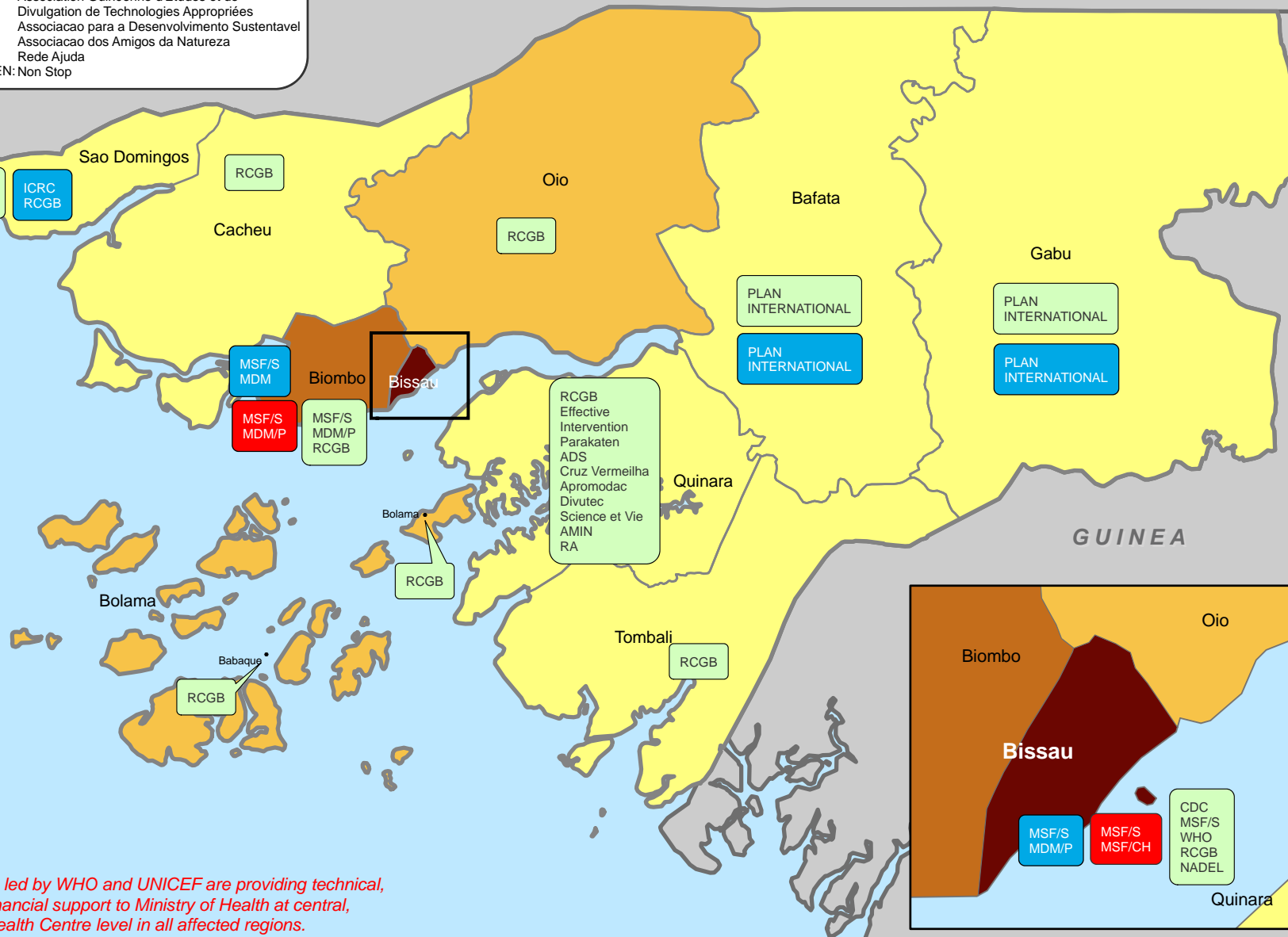
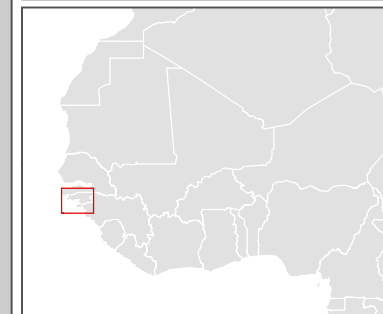
0 40  
Kilometers

Creation Date: 28 October, 2008  
Projection/Datum: GSC, WGS 84

Map data source(s):  
<http://biogeo.berkeley.edu/bgm/gdata.php>  
WHO Guinea Bissau

The designations employed and the presentation of material on this map do not imply the expression of any opinion whatsoever on the part of the Secretariat of the United Nations concerning the legal status of any country, territory, city or area or of its authorities, or concerning the delimitation of its frontiers or boundaries.

For comments contact :  
dia4@un.org  
lefebvre@un.org



\* UN agencies, led by WHO and UNICEF are providing technical, material and financial support to Ministry of Health at central, regional and Health Centre level in all affected regions.